



















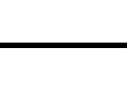
CITY OF KUNA FUTURE LAND USE MAP

DECEMBER 19th, 2018



0 0.5 1 2 Miles

Legend

-  EXISTING ROADS
-  KUNA AREA OF IMPACT
-  RAILROAD
-  BIRDS OF PREY
-  WATERWAY
- COMPREHENSIVE CLASSIFICATIONS**
-  AGRICULTURE
-  COMMERCIAL
-  HEAVY INDUSTRIAL
-  LIGHT INDUSTRIAL
-  HIGH DENSITY RESIDENTIAL
-  MEDIUM DENSITY RESIDENTIAL
-  LOW DENSITY RESIDENTIAL
-  MIXED-USE
-  LOCAL PUBLIC LANDS
-  STATE LAND
-  FEDERAL LAND

